PW-ROWFDOT

*Project Name= Aloma Ave aka SR 426

FDOT Section #= 77060

Doc Date= 8/6/1979

Section/Township/Range= 142131

notes=

PW-IndexNum= 95

FED. ROAD DIV. NO.	STATE	F A PROJECT NO.	FISCAL YEAR	SHEET NO.
3	FLA.			1

This right-of-way map when recorded is an instrument of title conveyance, transferring in accordance with Florida Statutes 337.29 (1977) all right, title, and interest of the Florida Department of Transportation in the road, street, highway, set forth on this map to Seminole County.

Recorded in Public Records of Seminole County, Florida, this 29 day of September A.D. 19 79 in Road Plat Book 1 Page 24.

ARTHUR H. BECKWITH, JR., Clerk
CIRCUIT COURT, SEMINOLE CO., SANFORD, FL.

Clerk of Circuit Court
Seminole County, Florida
By: Jean M. Wilder, D.C.

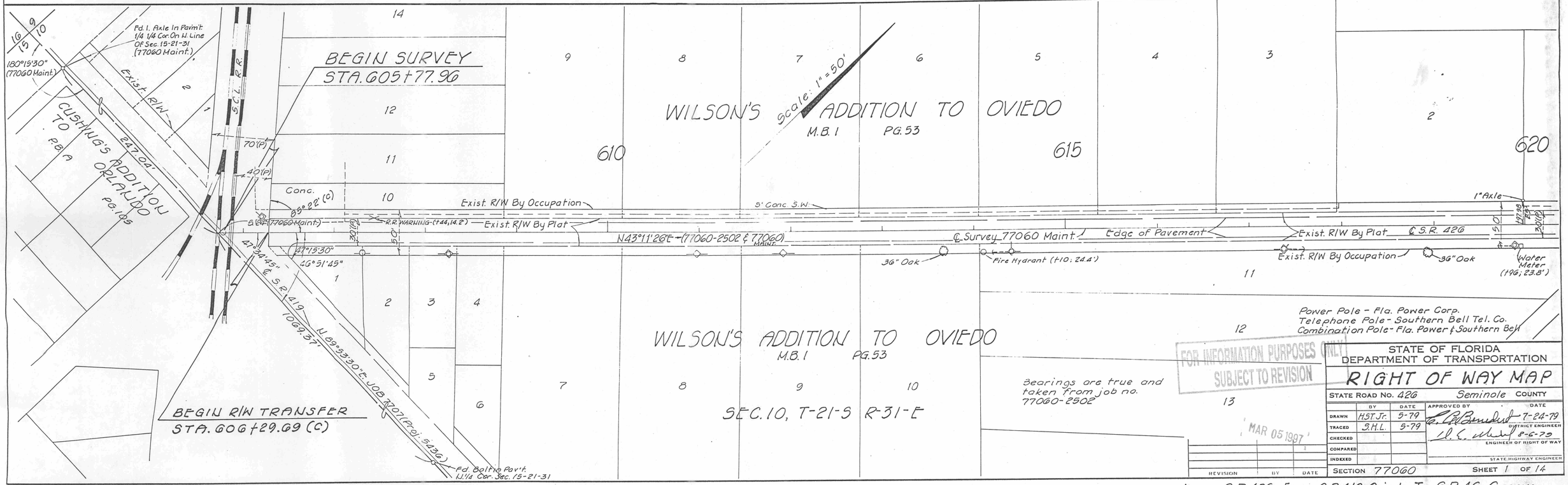

STATE OF FLORIDA
DEPARTMENT OF TRANSPORTATION

RIGHT OF WAY MAP

STATE ROAD NO. 426 Seminole COUNTY

	BY	DATE	APPROVED BY	DATE
DRAWN	H.S.T. Jr.	5-79		
TRACED	S.H.L.	5-79	[signature] DISTRICT ENGINEER	7-24-79
CHECKED			[signature] ENGINEER OF RIGHT OF WAY	8-6-79
COMPARED				
INDEXED			STATE HIGHWAY ENGINEER	

REVISION	BY	DATE

SECTION 77060 SHEET 1 OF 14

S.R. 426 - From S.R. 419 Oviedo, To S.R. 46, Geneva

FED. ROAD DIV. No.	STATE	F A PROJECT NO.	FISCAL YEAR	SHEET No.
3	FLA.			2

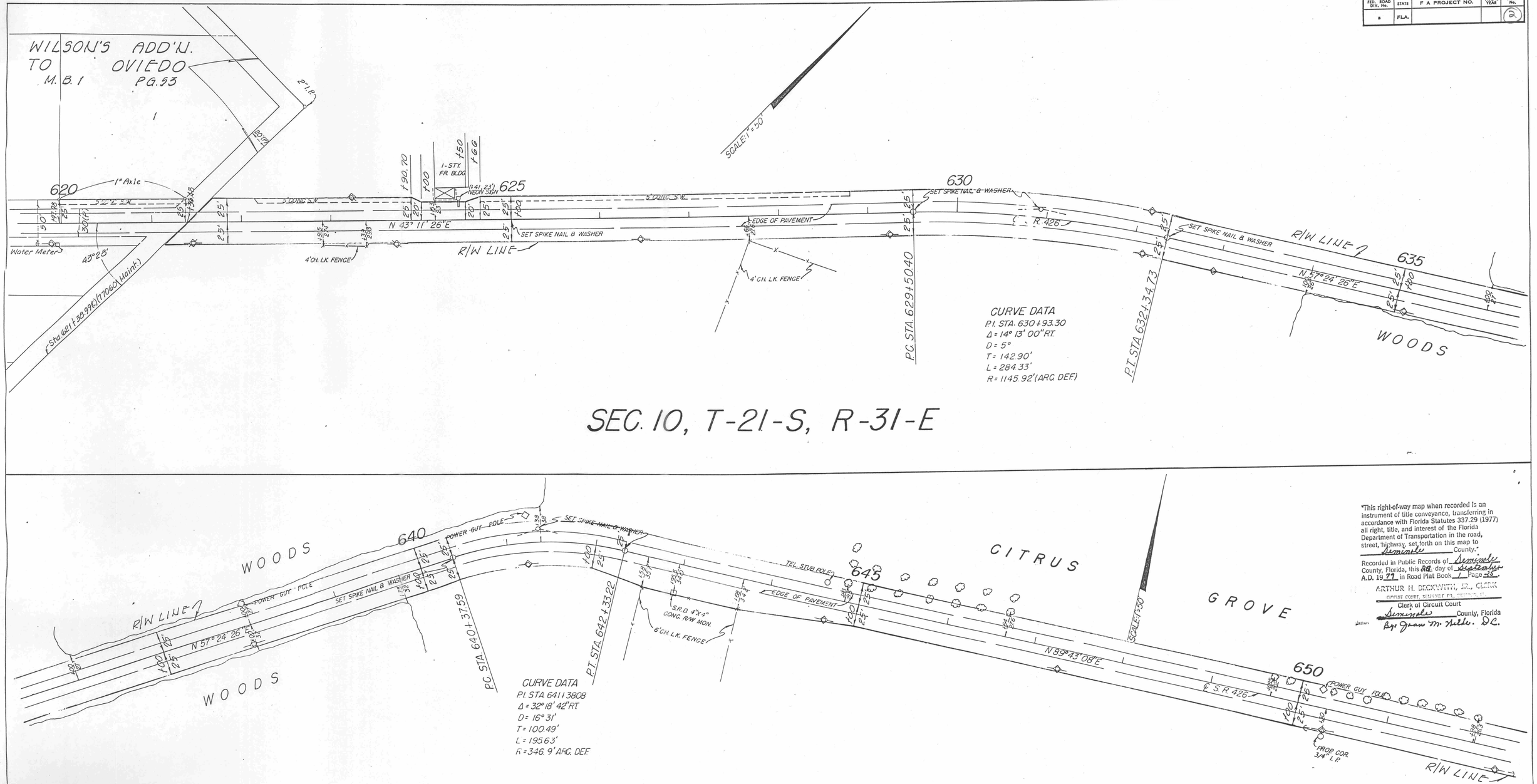

SEC. 10, T-21-S, R-31-E

"This right-of-way map when recorded is an instrument of title conveyance, transferring in accordance with Florida Statutes 337.29 (1977) all right, title, and interest of the Florida Department of Transportation in the road, street, highway, set forth on this map to Seminole County."

Recorded in Public Records of Seminole County, Florida, this 28 day of September A.D. 1979 in Road Plat Book 1 Page 35.

ARTHUR H. BECKWITH, JR., CLERK
CIRCUIT COURT, SEMINOLE CO., FLORIDA

Clerk of Circuit Court
Seminole County, Florida
By: Joan M. Hilde. D.C.

SEC. 10, T-21-S, R-31-E

FOR INFORMATION PURPOSES ONLY
SUBJECT TO REVISION

MAR 05 1997

REVISION	BY	DATE

STATE OF FLORIDA
DEPARTMENT OF TRANSPORTATION

RIGHT OF WAY MAP

STATE ROAD NO. 426 SEMINOLE COUNTY

	BY	DATE	APPROVED BY	DATE
DRAWN	R.M.M.	4-3-78	C. R. Benedict	7-24-79 DISTRICT ENGINEER
TRACED	R.M.M.	4-3-78		
CHECKED	H.S.T.	6-14-78	H. E. [illegible]	8-6-79 ENGINEER OF RIGHT OF WAY
COMPARED				
INDEXED				STATE HIGHWAY ENGINEER

SECTION 77060 SHEET 2 OF 14

BK. NOS. 1014231
1014691
1012189
SURVEYOR: E.R. PEARSON
A.S. ADAMS

S.R. 426 - FROM S.R. 419, OVIEDO, TO S.R. 46, GENEVA

FED. ROAD DIV. No.	STATE	F. A PROJECT NO.	FISCAL YEAR	SHEET No.
3	FLA.			3

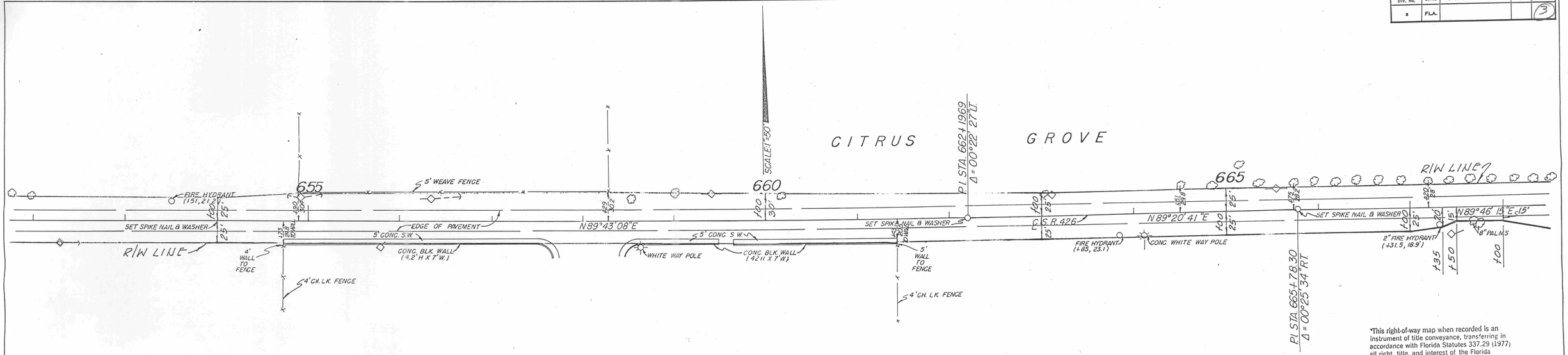

SEC. 11, T-21-S, R-31-E

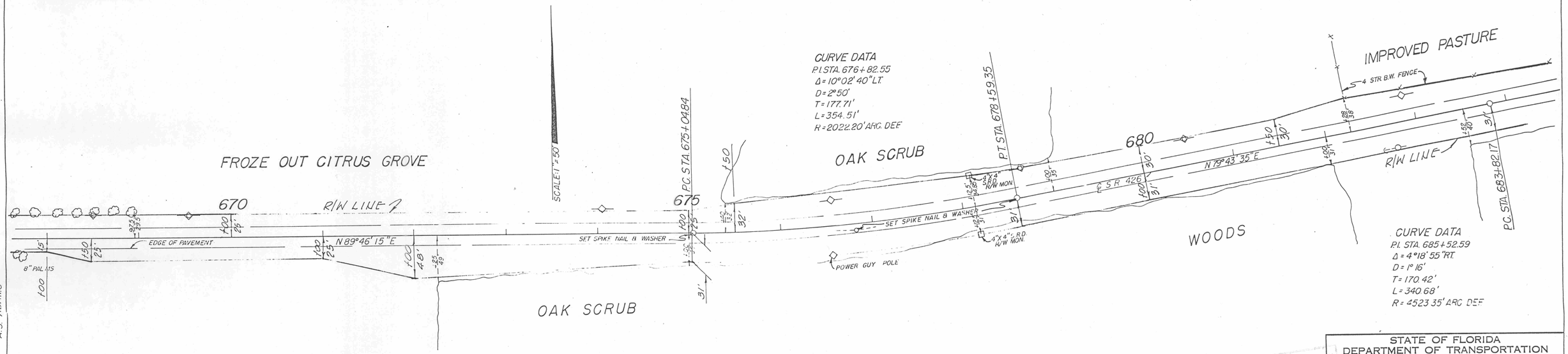

SEC. 11, T-21-S, R-31-E

FIELD BK. NOS. 101:199
101:691
101:231
SURVEYORS: E.R. FEARSON
A.S. ADAMS

"This right-of-way map when recorded is an instrument of title conveyance, transferring in accordance with Florida Statutes 337.29 (1977) all right, title, and interest of the Florida Department of Transportation in the road, street, highway, set forth on this map to Seminole County."

Recorded in Public Records of Seminole County, Florida, this 28 day of September A.D. 1979 in Road Plat Book 1 Page 11a.
ARTHUR H. BECKWITH, JR., CLERK
CIRCUIT COURT, SEMINOLE CO., SANFORD, FL.

Clerk of Circuit Court
Seminole County, Florida
By: Joan M. Tibbs D.C.

FOR INFORMATION PURPOSES ONLY SUBJECT TO REVISION

MAR 08 1997

REVISION	BY	DATE

STATE OF FLORIDA
DEPARTMENT OF TRANSPORTATION

RIGHT OF WAY MAP

STATE ROAD No. 426 SEMINOLE COUNTY

	BY	DATE	APPROVED BY	DATE
DRAWN	R.M.M.	4-3-78		7-24-79
TRACED	R.M.M.	4-3-78	DISTRICT ENGINEER	
CHECKED	H.S.T.	6-14-78		8-6-79
COMPARED			ENGINEER OF RIGHT OF WAY	
INDEXED			STATE HIGHWAY ENGINEER	

SECTION 77060 SHEET 3 OF 14

S.R. 426 - FROM S.R. 419, OVIEDO, TO S.R. 46, GENEVA

FED. ROAD DIV. No.	STATE	F A PROJECT NO.	FISCAL YEAR	SHEET No.
3	FLA.			4

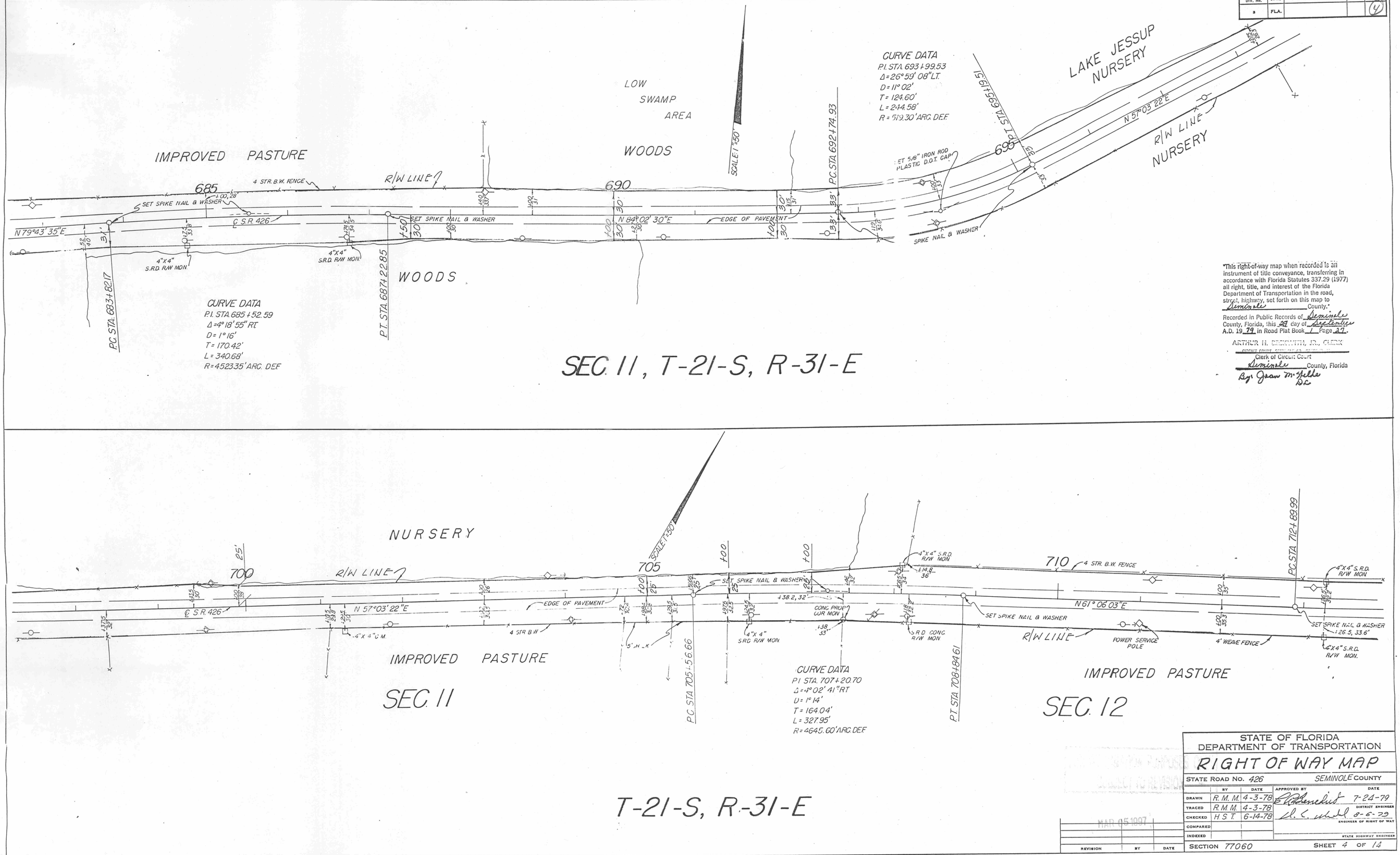

"This right-of-way map when recorded is an instrument of title conveyance, transferring in accordance with Florida Statutes 337.29 (1977) all right, title, and interest of the Florida Department of Transportation in the road, street, highway, set forth on this map to Seminole County."

Recorded in Public Records of Seminole County, Florida, this 29 day of September A.D. 19 79 in Road Plat Book 1 Page 27.

ARTHUR H. BECKWITH, JR., CLERK
CIRCUIT COURT, SEMINOLE CO., FLORIDA
Clerk of Circuit Court
Seminole County, Florida
By: Joan M. Fields
D.C.

BK. NOS. 1014231
1012189
1014691
SURVEYOR: E.R. PEARSON
A.S. ADAMS

STATE OF FLORIDA
DEPARTMENT OF TRANSPORTATION

RIGHT OF WAY MAP

STATE ROAD No. 426 — SEMINOLE COUNTY

	BY	DATE	APPROVED BY	DATE
DRAWN	R.M.M.	4-3-78	[signature]	7-24-79
TRACED	R.M.M.	4-3-78		DISTRICT ENGINEER
CHECKED	H.S.T.	6-14-78	[signature]	8-6-79
COMPARED				ENGINEER OF RIGHT OF WAY
INDEXED				STATE HIGHWAY ENGINEER

SECTION 77060 — SHEET 4 OF 14

MAR 05 1997

REVISION	BY	DATE

S.R. 426 - FROM S.R. 419, OVIEDO, TO S.R. 46, GENEVA

FED. ROAD DIV. No.	STATE	F A PROJECT NO.	FISCAL YEAR	SHEET No.
3	FLA.			5

CURVE DATA
P.I. STA. 714+67.14
Δ = 2°50'02" LT
D = 00°48'
T = 177.15'
L = 354.24'
R = 7,161.97 ARC. DEF.

P.C. STA. 712+89.99

P.T. STA. 716+44.23

SCALE: 1"=50'

4"X4" S.R.D. R/W MON.

S.R.D. R/W MON.

715

720

725

+00, 36.3' (TO FENCE)

100 SET SPIKE NAIL & WASHER

EDGE OF PAVEMENT

N 58°16'01"E

℄ S.R. 426

4' WEAVE & 1 STR. B/W

R/W LINE

SWAMP

SWAMP

IMPROVED PASTURE

R/W LINE

SET SPIKE NAIL & WASHER

S.R.D. R/W MON.

OAK SCRUB

SET SPIKE NAIL & WASHER

5 STR. B/W FENCE

OLD FIELD

P.C. STA. 726+86.65

P.T. STA. 729+52.85

CURVE DATA
P.I. STA. 728+20.70
Δ = 16°40'55" RT.
D = 6°16'
T = 134.05'
L = 266.20'
R = 914.29' ARC. DEF.

SEC. 12, T-21-S, R-31-E

P.T. STA. 729+52.85

730

735

740

745

R/W LINE

3 STR. B/W

SCALE: 1"=50'

POLE FENCE

2" DEEP WELL (142, 324')

CYPRESS POLE FENCE

P.I. STA. 740+30.10
Δ = 00°16'08" LT

4' WEAVE & 1 STR. B/W

173'

EDGE OF PAVEMENT

N 74°55'56"E

℄ S.R. 426

N 74°38'48"E

S.R.D. R/W MON.

S.R.D. R/W MON.

SET SPIKE NAIL & WASHER

6 STR. B/W

R/W LINE

FIELD

IMPROVED PASTURE

FIELD

OLD FIELD

SEC. 12, T-21-S, R-31-E

This right-of-way map when recorded is an instrument of title conveyance, transferring in accordance with Florida Statutes 337.29 (1977) all right, title, and interest of the Florida Department of Transportation in the road, street, highway, set forth on this map to Seminole County.

Recorded in Public Records of Seminole County, Florida, this 28 day of September A.D. 1979 in Road Plat Book 1 Page 28.
ARTHUR H. BECKWITH, JR. CLERK
CIRCUIT COURT, SEMINOLE CO., FLORIDA
Clerk of Circuit Court
Seminole County, Florida
By: Joan M. Hicks, D.C.

REVISION	BY	DATE

STATE OF FLORIDA
DEPARTMENT OF TRANSPORTATION

RIGHT OF WAY MAP

STATE ROAD NO. 426 SEMINOLE COUNTY

	BY	DATE	APPROVED BY	DATE
DRAWN	R M M	4-3-78		
TRACED	R M M	4-3-78	DISTRICT ENGINEER	7-24-79
CHECKED	H S T	6-14-78	ENGINEER OF RIGHT OF WAY	8-6-79
COMPARED				
INDEXED			STATE HIGHWAY ENGINEER	

SECTION 77060 SHEET 5 OF 14

BK. NOS. 101423/
102169
101469
SURVEYOR: E. R. PEARSON
A.S. ADA-115

S.R. 426 - FROM S.R. 419 OVIEDO TO S.R. 46 GENEVA

FED. ROAD DIV. No.	STATE	F A PROJECT NO.	FISCAL YEAR	SHEET No.
3	FLA.			6

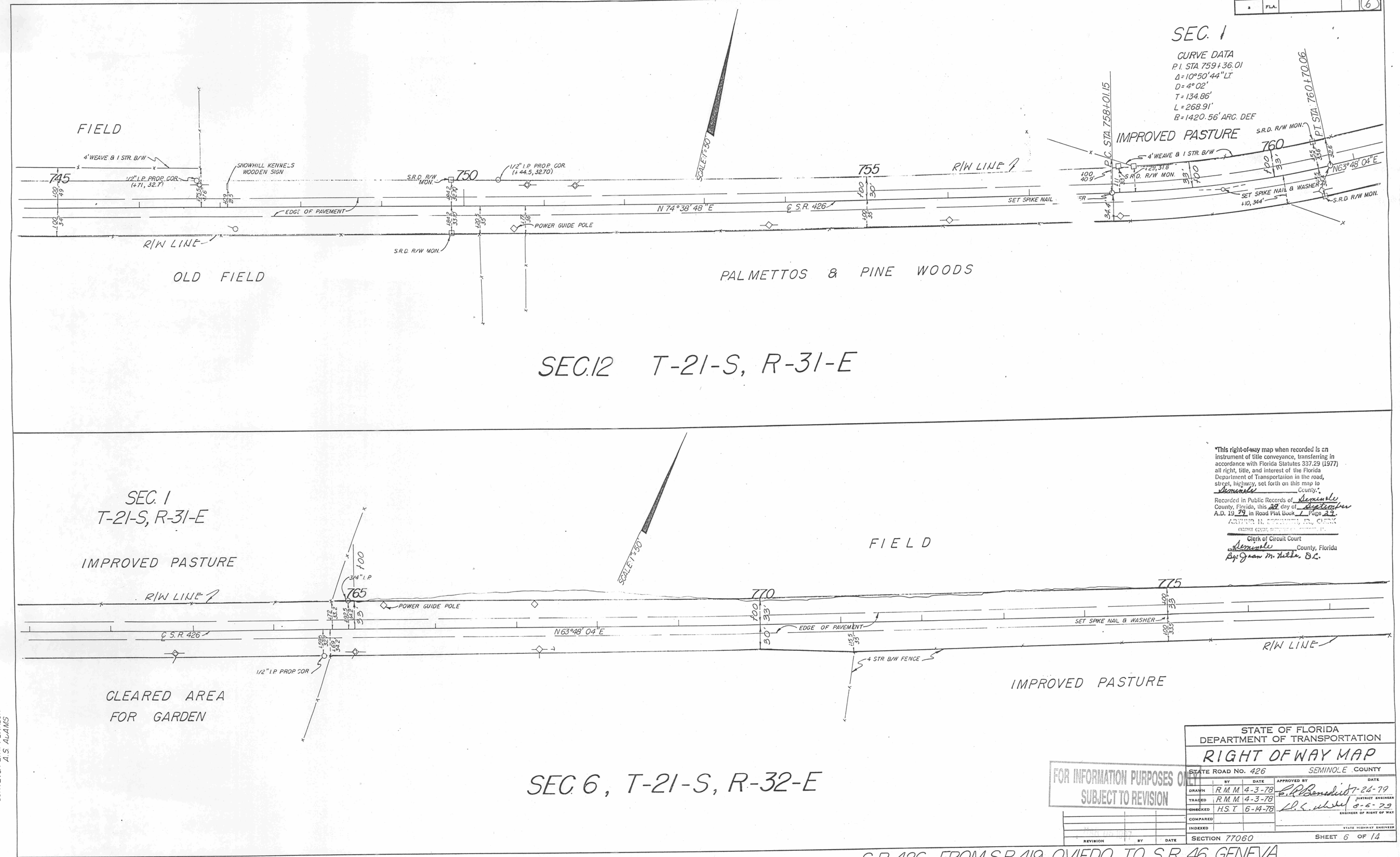

This right-of-way map when recorded is an instrument of title conveyance, transferring in accordance with Florida Statutes 337.29 (1977) all right, title, and interest of the Florida Department of Transportation in the road, street, highway, set forth on this map to Seminole County.

Recorded in Public Records of Seminole County, Florida, this 29 day of September A.D. 19 79 in Road Plat Book 1 Page 29.

ARTHUR H. [illegible], JR., CLERK
CIRCUIT COURT, SEMINOLE CO., FLORIDA

Clerk of Circuit Court
Seminole County, Florida
By: Joan M. Hilke, D.C.

FOR INFORMATION PURPOSES ONLY
SUBJECT TO REVISION

REVISION	BY	DATE

STATE OF FLORIDA
DEPARTMENT OF TRANSPORTATION

RIGHT OF WAY MAP

STATE ROAD No. 426 SEMINOLE COUNTY

	BY	DATE	APPROVED BY	DATE
DRAWN	R.M.M.	4-3-78	C.R. Benedict	7-24-79
TRACED	R.M.M.	4-3-78		DISTRICT ENGINEER
CHECKED	H.S.T.	6-14-78	[illegible]	8-6-79
COMPARED				ENGINEER OF RIGHT OF WAY
INDEXED				STATE HIGHWAY ENGINEER

SECTION 77060 SHEET 6 OF 14

BK. NOS. 1014231
1012189
1014691
SURVEYOR: E.R. PEARSON
A.S. ADAMS

S.R. 426 - FROM S.R. 419, OVIEDO, TO S.R. 46, GENEVA

FED. ROAD DIV. No.	STATE	F A PROJECT NO.	FISCAL YEAR	SHEET No.
3	FLA.			7

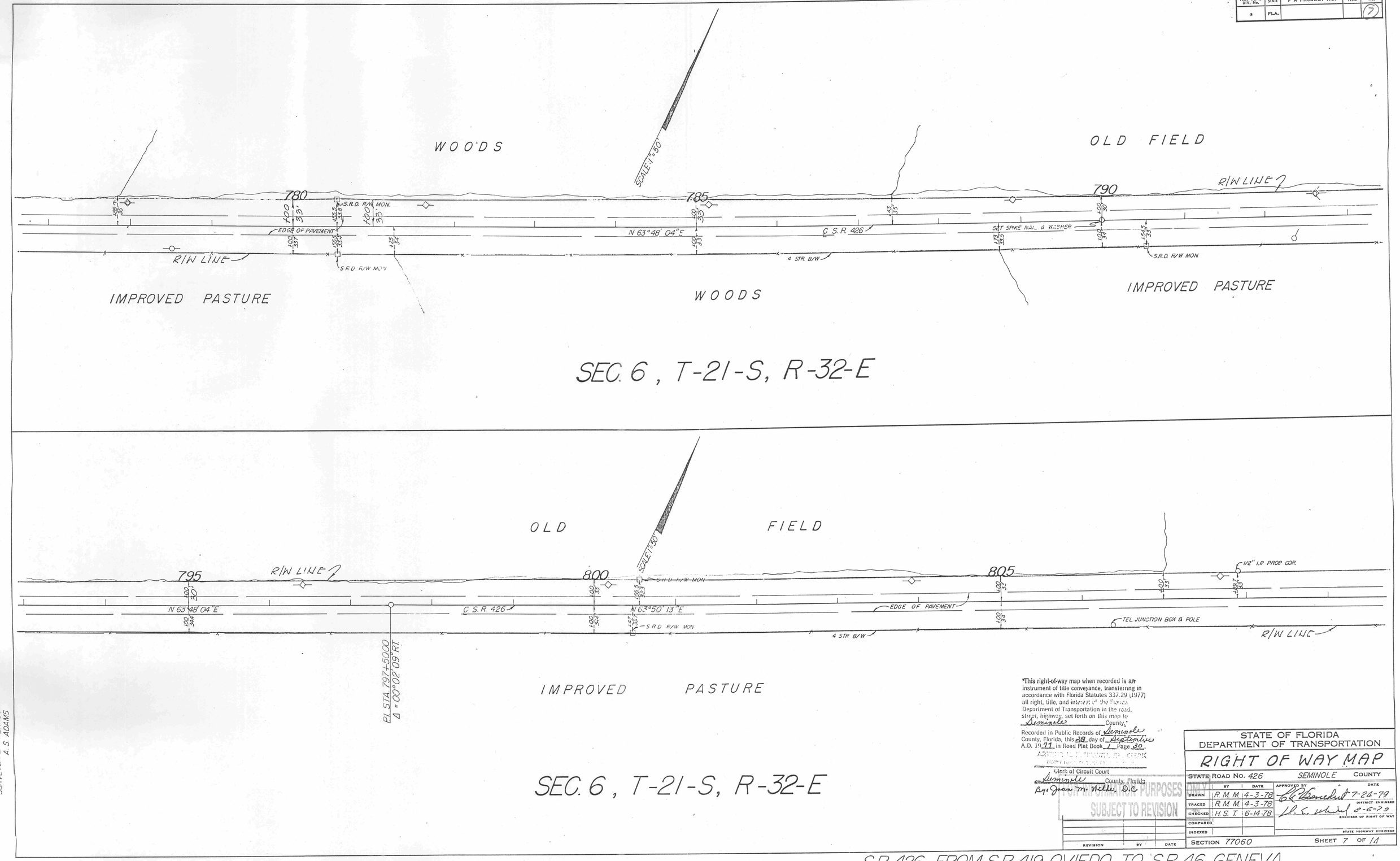

This right-of-way map when recorded is an instrument of title conveyance, transferring in accordance with Florida Statutes 337.29 (1977) all right, title, and interest of the Florida Department of Transportation in the road, street, highway, set forth on this map to Seminole County.

Recorded in Public Records of Seminole County, Florida, this 28 day of September A.D. 1977 in Road Plat Book 1 Page 30.

Clerk of Circuit Court
Seminole County, Florida
By: Joan M. Wilde, D.C.

FOR INFORMATION PURPOSES ONLY
SUBJECT TO REVISION

REVISION	BY	DATE

STATE OF FLORIDA
DEPARTMENT OF TRANSPORTATION

RIGHT OF WAY MAP

STATE ROAD No. 426 SEMINOLE COUNTY

	BY	DATE	APPROVED BY	DATE
DRAWN	R.M.M.	4-3-78	C.R. Benedict	7-24-79
TRACED	R.M.M.	4-3-78		DISTRICT ENGINEER
CHECKED	H.S.T.	6-14-78	H. E. Whitehead	8-6-79
COMPARED				ENGINEER OF RIGHT OF WAY
INDEXED				STATE HIGHWAY ENGINEER

SECTION 77060 SHEET 7 OF 14

BK NOS: 1014231
1012189
1014691
SURVEYOR: E.R. PEARSON
A.S. ADAMS

S.R. 426 - FROM S.R. 419, OVIEDO, TO S.R. 46, GENEVA

FED. ROAD DIV. No.	STATE	F A PROJECT NO.	FISCAL YEAR	SHEET No.
2	FLA.			8

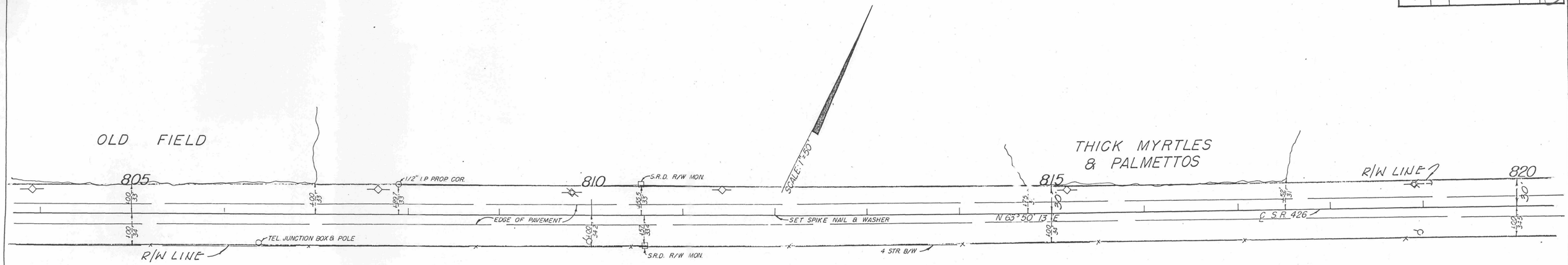

SEC. 6, T-21-S, R-32-E

"This right-of-way map when recorded is an instrument of title conveyance, transferring in accordance with Florida Statutes 337.29 (1977) all right, title, and interest of the Florida Department of Transportation in the road, street, highway, set forth on this map to Seminole County."

Recorded in Public Records of Seminole County, Florida, this 29 day of September A.D. 1979 in Road Plat Book 1 Page 31.

ARTHUR H. BECK, JR., CLERK
CIRCUIT COURT, SEMINOLE COUNTY, FLORIDA

Clerk of Circuit Court
Seminole County, Florida
By: Joan M. Tittle D.C.

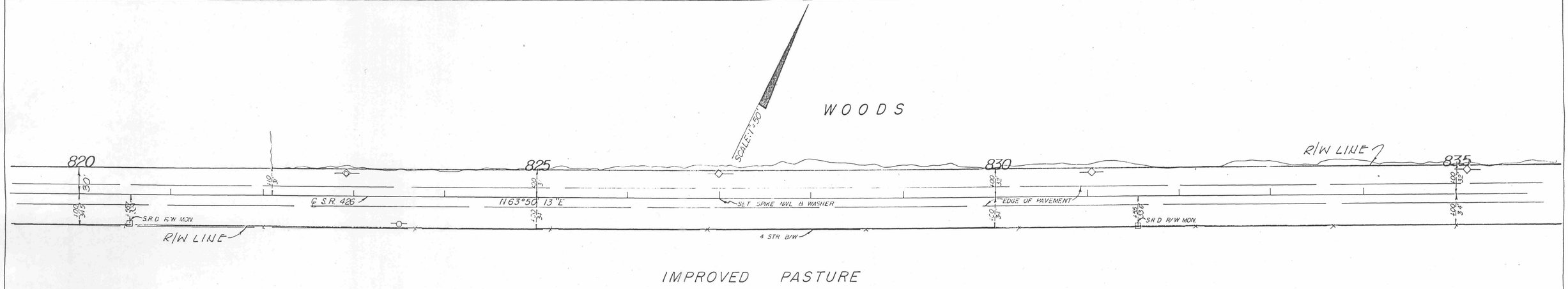

SEC. 5, T-21-S, R-32-E

BK. NOS 101231
101289
101491
SURVEYOR: E. R. PEARSON
A. S. ADAMS

FOR INFORMATION PURPOSES ONLY
SUBJECT TO REVISION

MAR 05 1997

REVISION	BY	DATE

STATE OF FLORIDA
DEPARTMENT OF TRANSPORTATION

RIGHT OF WAY MAP

STATE ROAD No. 426 SEMINOLE COUNTY

	BY	DATE	APPROVED BY	DATE
DRAWN	R.M.M.	4-3-78	C.A. Benedict DISTRICT ENGINEER	7-24-79
TRACED	R.M.M.	4-3-78		
CHECKED	H.S.T.	6-14-78	L. C. ENGINEER OF RIGHT OF WAY	8-6-79
COMPARED				
INDEXED			STATE HIGHWAY ENGINEER	

SECTION 77060 SHEET 8 OF 14

S.R. 426 - FROM S.R. 419, OVIEDO, TO S.R. 46, GENEVA

FED. ROAD DIV. No.	STATE	F A PROJECT NO.	FISCAL YEAR	SHEET No.
3	FLA.			(9)

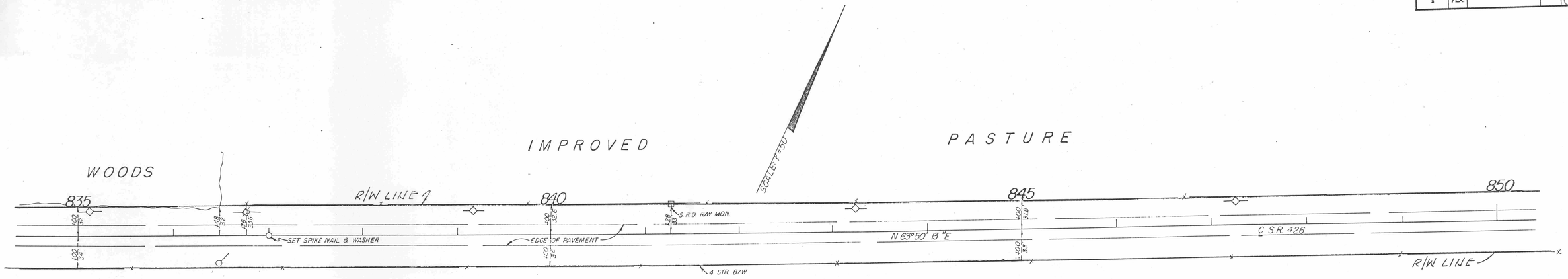

SEC. 5, T-21-S, R-32-E

This right-of-way map when recorded is an instrument of title conveyance, transferring in accordance with Florida Statutes 337.29 (1977) all right, title, and interest of the Florida Department of Transportation in the road, street, highway, as set forth on this map to Seminole County.

Recorded in Public Records of Seminole County, Florida, this 28 day of September A.D. 19 78 in Road Plat Book 1 Page 32.

ARTHUR H. BECKWITH, JR., CLERK
CIRCUIT COURT, SEMINOLE CO., SANFORD, FL.

Clerk of Circuit Court
Seminole County, Florida
By: Joan M. Hale D.C.

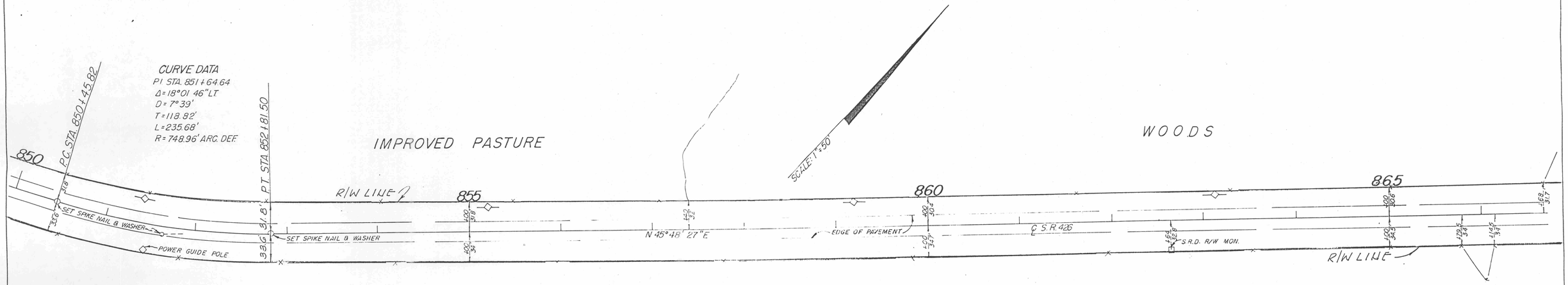

SEC. 5, T-21-S, R-32-E

FOR INFORMATION PURPOSES ONLY
SUBJECT TO REVISION

MAR 05 1997

REVISION	BY	DATE

STATE OF FLORIDA
DEPARTMENT OF TRANSPORTATION

RIGHT OF WAY MAP

STATE ROAD NO. 426 SEMINOLE COUNTY

	BY	DATE	APPROVED BY	DATE
DRAWN	R.M.M.	4-3-78		7-24-79
TRACED	R.M.M.	4-3-78	DISTRICT ENGINEER	
CHECKED	H.S.T.	6-14-78		8-6-79
COMPARED			ENGINEER OF RIGHT OF WAY	
INDEXED			STATE HIGHWAY ENGINEER	

SECTION 77060 SHEET 9 OF 14

BK. NOS. 101231
101259
101491
SURVEYOR: E.R. PEARSON
A.S. ADAMS

S.R. 426 - FROM S.R. 419, OVIEDO, TO S.R. 46, GENEVA

FED. ROAD DIV. No.	STATE	F A PROJECT NO.	FISCAL YEAR	SHEET No.
3	FLA.			10

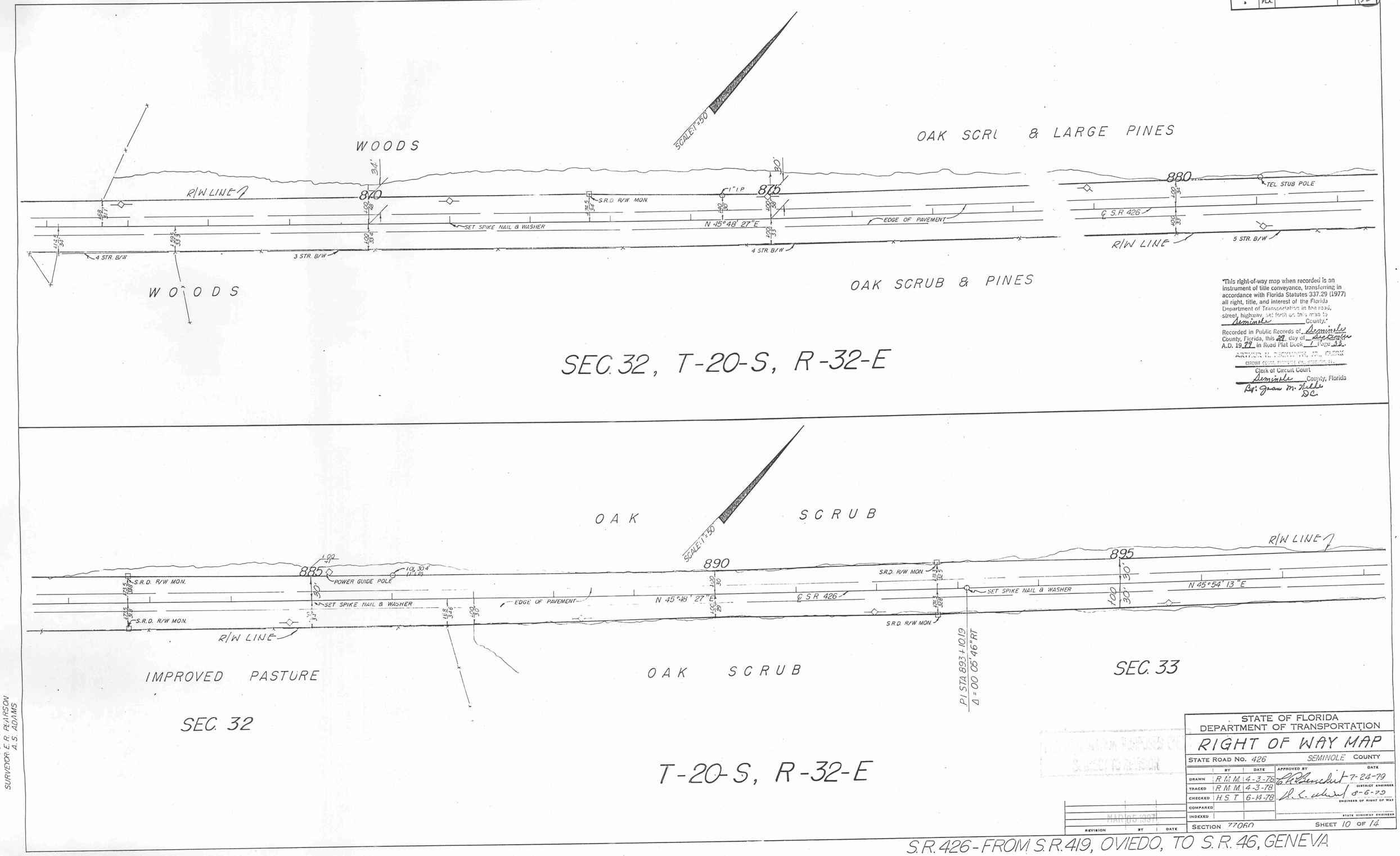

"This right-of-way map when recorded is an instrument of title conveyance, transferring in accordance with Florida Statutes 337.29 (1977) all right, title, and interest of the Florida Department of Transportation in the road, street, highway, set forth on this map to Seminole County."

Recorded in Public Records of Seminole County, Florida, this 29 day of September A.D. 1979 in Road Plat Book 1 Page 33.

ARTHUR H. BECKWITH, JR., CLERK
CIRCUIT COURT, SEMINOLE CO., SANFORD, FL.
Clerk of Circuit Court
Seminole County, Florida
By: Joan M. Hilke
DC

BK. NOS. 1014231
1012189
1014691
SURVEYOR: E.R. PEARSON
A.S. ADAMS

STATE OF FLORIDA
DEPARTMENT OF TRANSPORTATION

RIGHT OF WAY MAP

STATE ROAD No. 426 SEMINOLE COUNTY

	BY	DATE	APPROVED BY	DATE
DRAWN	R.M.M.	4-3-78	C.R. Benedict	7-24-79
TRACED	R.M.M.	4-3-78		DISTRICT ENGINEER
CHECKED	H.S.T.	6-14-78	[signature]	8-6-79
COMPARED				ENGINEER OF RIGHT OF WAY
INDEXED				STATE HIGHWAY ENGINEER

SECTION 77060 SHEET 10 OF 14

REVISION	BY	DATE

MAR 05 1997

S.R. 426 - FROM S.R. 419, OVIEDO, TO S.R. 46, GENEVA

FED. ROAD DIV. No.	STATE	F A PROJECT NO.	FISCAL YEAR	SHEET No.
3	FLA.			11

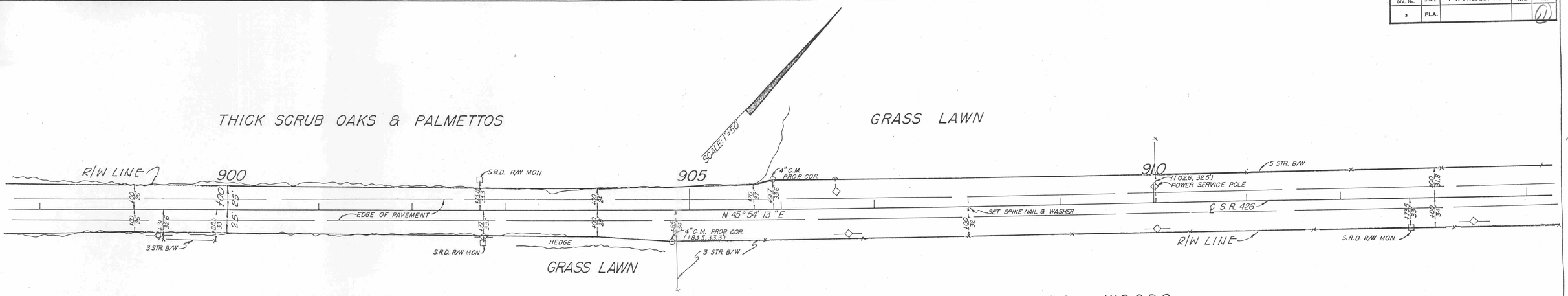

SEC. 33, T-20-S, R-32-E

"This right-of-way map when recorded is an instrument of title conveyance, transferring in accordance with Florida Statutes 337.29 (1977) all right, title, and interest of the Florida Department of Transportation in the road, street, highway, set forth on this map to Seminole County."

Recorded in Public Records of Seminole County, Florida, this 29 day of September A.D. 19 79 in Road Plat Book 1 Page 34.

Clerk of Circuit Court
Seminole County, Florida
By: Joan M. Hills D.C.

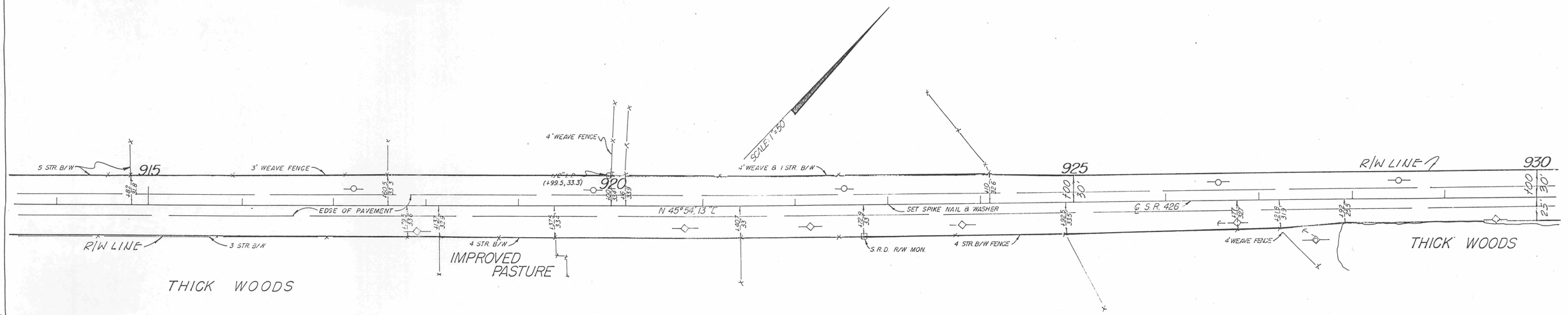

SEC. 33, T-20-S, R-32-E

BK. NOS. 1014231
1012199
1014691
SURVEYOR: E.R. PEARSON
A.S. ALAM

MAR 05 1997

REVISION	BY	DATE

STATE OF FLORIDA
DEPARTMENT OF TRANSPORTATION

RIGHT OF WAY MAP

STATE ROAD No. 426 SEMINOLE County

	BY	DATE	APPROVED BY	DATE
DRAWN	R.M.M.	4-3-78		
TRACED	R.M.M.	4-3-78	DISTRICT ENGINEER	7-24-79
CHECKED	H.S.T.	6-14-78	ENGINEER OF RIGHT OF WAY	8-6-79
COMPARED				
INDEXED			STATE HIGHWAY ENGINEER	

SECTION 77060 SHEET 11 OF 14

S.R. 426 - FROM S.R. 419, OVIEDO TO S.R. 46, GENEVA

FED. ROAD DIV. No.	STATE	F A PROJECT NO.	FISCAL YEAR	SHEET NO.
3	FLA.			12

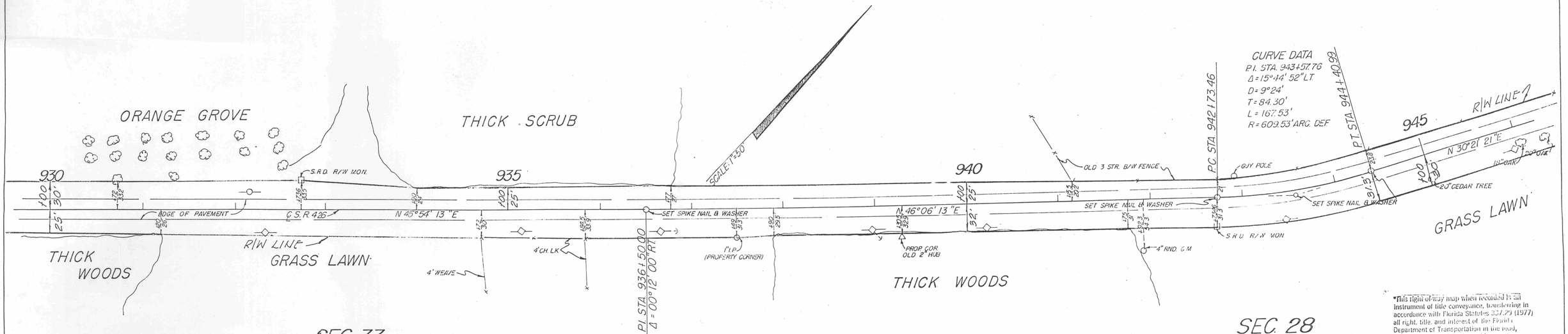

This right-of-way map when recorded is an instrument of title conveyance, transferring in accordance with Florida Statutes 337.29 (1977) all right, title, and interest of the Florida Department of Transportation in the road, street, highway, set forth on this map to Seminole County.

Recorded in Public Records of Seminole County, Florida, this 29 day of September A.D. 19 79 in Road Plat Book 1 Page 35.

Clerk of Circuit Court
Seminole County, Florida
By: Jean M. Webb D.C.

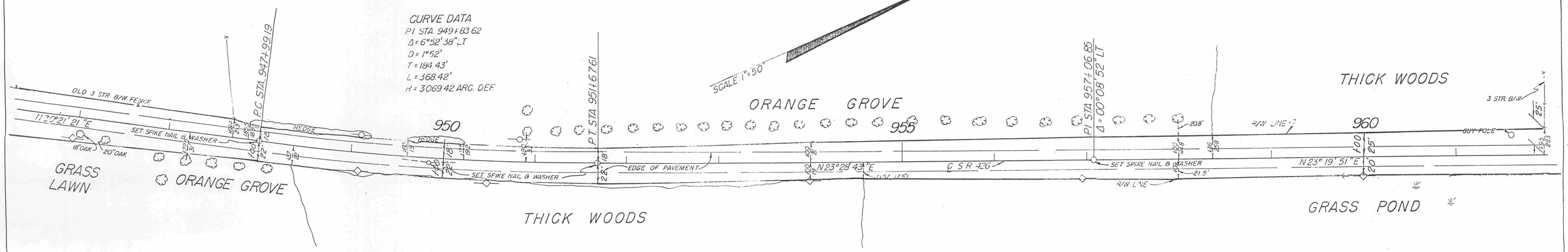

BK. NOS. 1014231
1012189
1014691
SURVEYOR E.R. PEARSON
A.S. ADAMS

STATE OF FLORIDA DEPARTMENT OF TRANSPORTATION			
RIGHT OF WAY MAP			
STATE ROAD No. 426		SEMINOLE	COUNTY
	BY	DATE	APPROVED BY / DATE
DRAWN	R.M.M.	4-3-78	DISTRICT ENGINEER 7-24-79
TRACED	R.M.M.	4-3-78	
CHECKED	H.S.T.	6-14-78	ENGINEER OF RIGHT OF WAY 8-6-79
COMPARED			
INDEXED			STATE HIGHWAY ENGINEER
SECTION 77060			SHEET 12 OF 14

REVISION	BY	DATE
MINOR REVISIONS		

S.R. 426 - FROM S.R. 419, OVIEDO, TO S.R. 46, GENEVA

FED. ROAD DIV. No.	STATE	F A PROJECT NO.	FISCAL YEAR	SHEET No.
3	FLA.			13

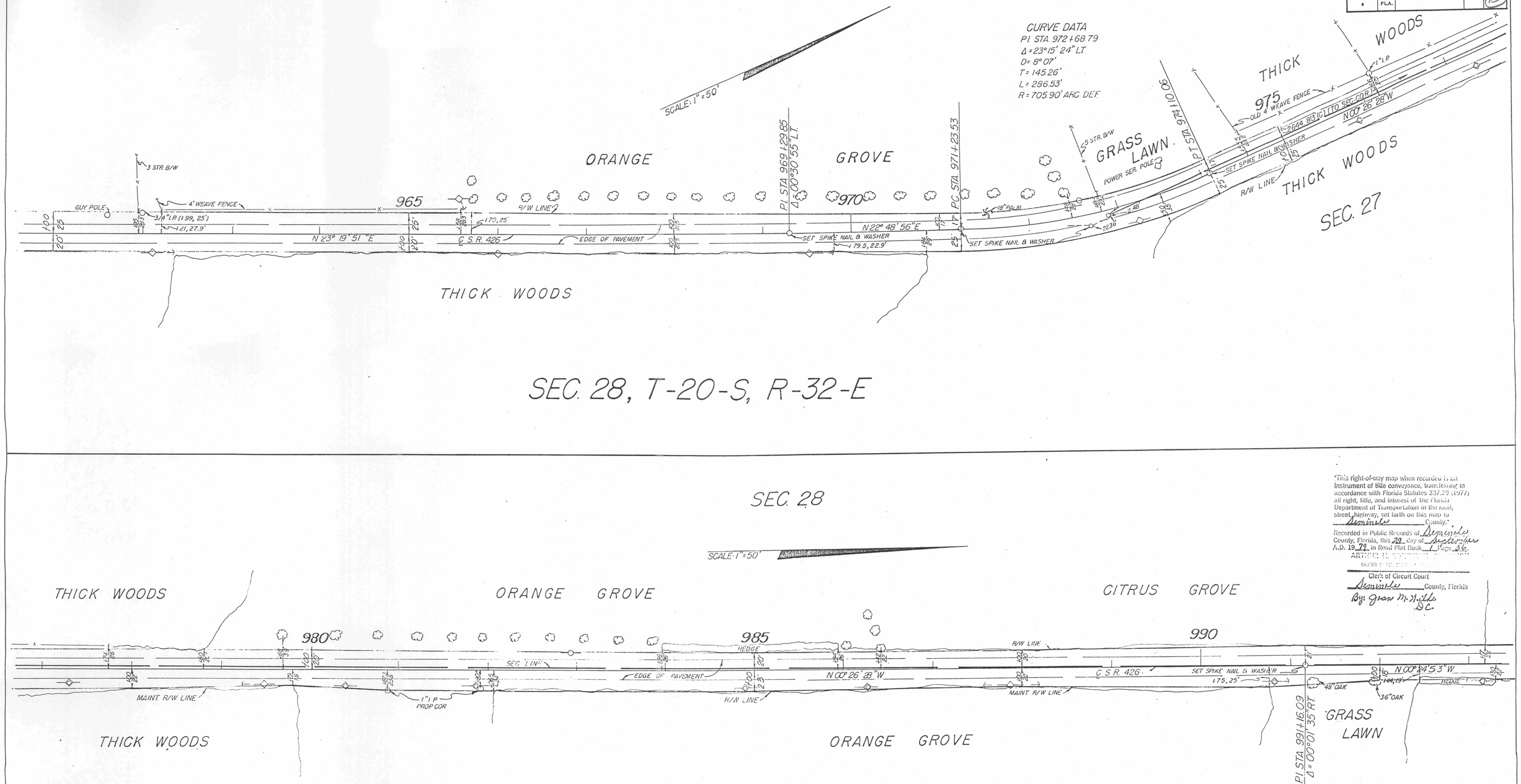

"This right-of-way map when recorded is an instrument of title conveyance, transferring in accordance with Florida Statutes 337.29 (1977) all right, title, and interest of the Florida Department of Transportation in the road, street, highway, set forth on this map to Seminole County."

Recorded in Public Records of Seminole County, Florida, this 29 day of September A.D. 19 79 in Road Plat Book 1 Page 36.

ARTHUR H. [illegible]

Clerk of Circuit Court

Seminole County, Florida

By: Joan M. Wilde D.C.

FOR INFORMATION PURPOSES ONLY
SUBJECT TO REVISION

STATE OF FLORIDA
DEPARTMENT OF TRANSPORTATION

RIGHT OF WAY MAP

STATE ROAD NO. 426 SEMINOLE COUNTY

	BY	DATE	APPROVED BY	DATE
DRAWN	R.M.M.	4-3-78	[signature]	7-24-79
TRACED	R.M.M.	4-3-78		DISTRICT ENGINEER
CHECKED	H.S.T.	6-14-78	[signature]	8-6-79
COMPARED				ENGINEER OF RIGHT OF WAY
INDEXED				STATE HIGHWAY ENGINEER

REVISION BY DATE

SECTION 77060 SHEET 13 OF 14

BK. NOS. 1014231
1012189
1014691
SURVEYOR: E.R. PEARSON
A.S. ADAMS

S.R. 426 - FROM S.R. 419 OVIEDO TO S.R. 46 GENEVA

FED. ROAD DIV. No.	STATE	F A PROJECT NO.	FISCAL YEAR	SHEET No.
3	FLA.			14

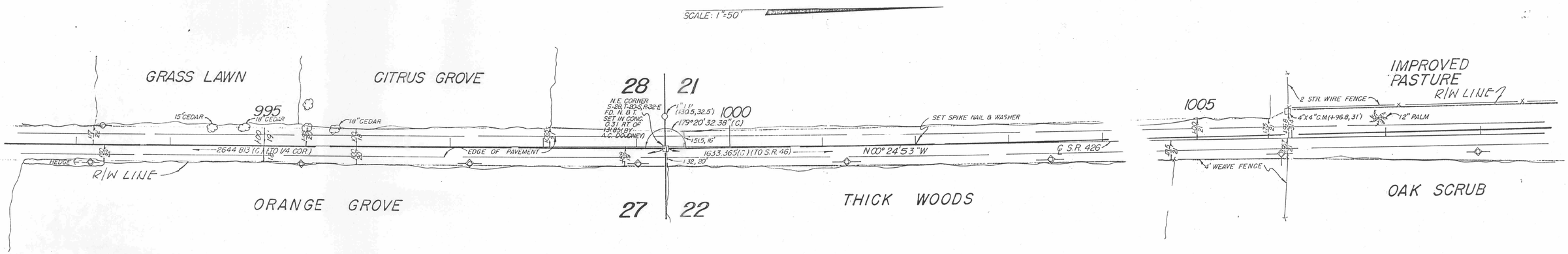

T-20-S, R-32-E

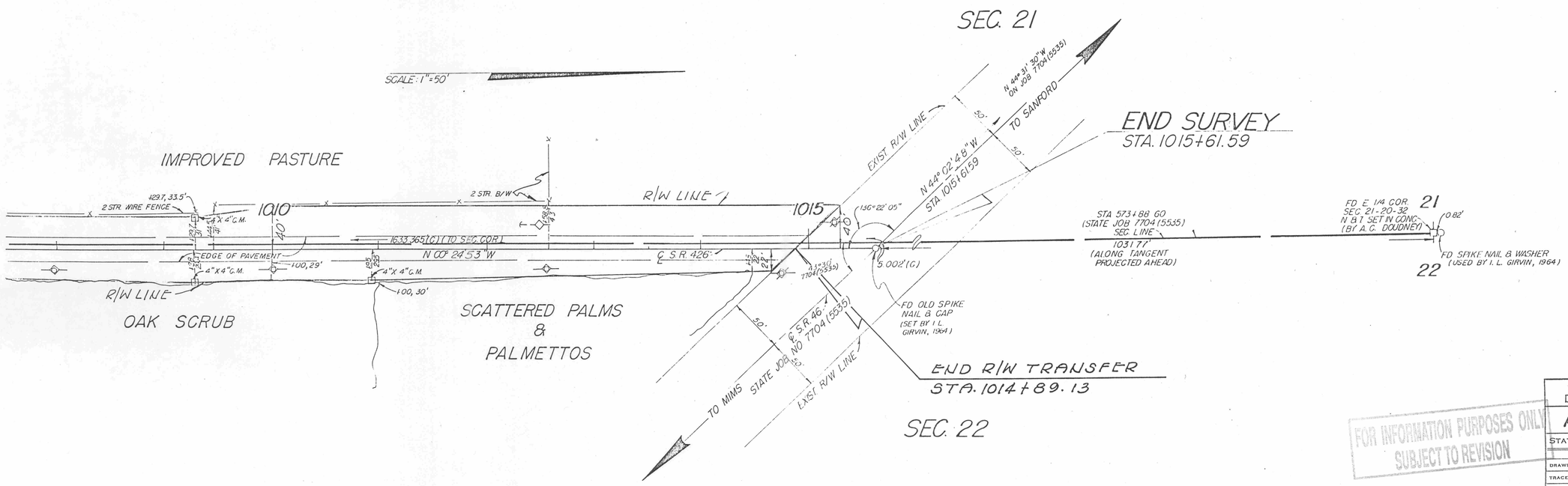

T-20-S, R-32-E

*This right-of-way map when recorded is an instrument of title conveyance, transferring in accordance with Florida Statutes 337.29 (1977) all right, title, and interest of the Florida Department of Transportation in the road, street, highway, set forth on this map to Seminole County.

Recorded in Public Records of Seminole County, Florida, this 29 day of September A.D. 1979 in Road Plat Book 1 Page 37.

ARTHUR H. [illegible]

Clerk of Circuit Court

Seminole County, Florida

By Joan M. Hill D.C.

FOR INFORMATION PURPOSES ONLY
SUBJECT TO REVISION

STATE OF FLORIDA
DEPARTMENT OF TRANSPORTATION

RIGHT OF WAY MAP

STATE ROAD No. 426 SEMINOLE COUNTY

	BY	DATE	APPROVED BY	DATE
DRAWN	R.M.M.	4-3-78	L. R. Benedict	7-24-79 DISTRICT ENGINEER
TRACED	R.M.M.	4-3-78		
CHECKED	H.S.T.	6-14-78	H. E. [illegible]	8-6-79 ENGINEER OF RIGHT OF WAY
COMPARED				
INDEXED				STATE HIGHWAY ENGINEER

REVISION BY DATE

SECTION 770.60 SHEET 14 OF 14

BK. NOS. 1014231
1012189
1014691
SURVEYOR: E. R. PEARSON
A. S. ADAMS

S.R. 426 - FROM S.R. 419, OVIEDO, TO S.R. 46, GENEVA