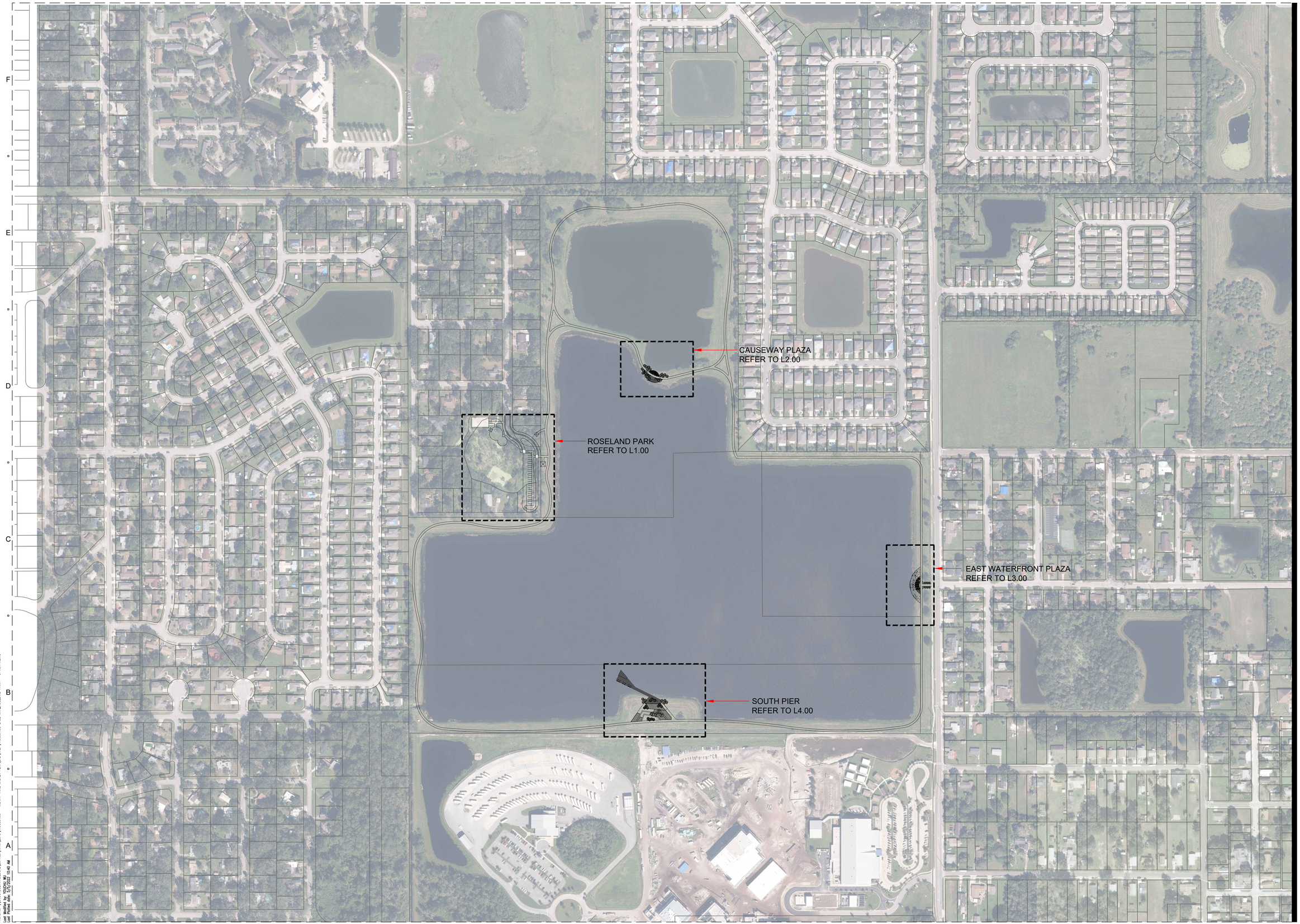

Filename: \\CAGROUP\CONSULTANTS\LOCAL\BURRO\WRKFLX\2019\A190531.09 - MIDWAY TRAIL MASTER PLAN\CAD\VISIT\A190531.09 BASE MAP_ROSELAND PARK - - OPTION A.DWG
Last Modified by: TORRO.MJ
Last Modified: 05/04/2022 10:40 AM

COMMUNITY SOLUTIONS GROUP

A GAI Consultants, Inc. Service Group

618 E. SOUTH STREET
SUITE 700
ORLANDO, FL 32801
407.423.8398

CERTIFICATE OF AUTHORIZATION: EB9951

PROJECT

MIDWAY TRAIL
MASTER PLAN

SEMINOLE COUNTY, FL

CLIENT/OWNER

SEMINOLE COUNTY

1101 EAST 1ST STREET
OWNER ADDRESS LINE 2
SANFORD, FLORIDA 32771
407.665.0000 tel

CONSULTANTS

REGISTRATION

ISSUED FOR:

--	--

PROJECT NUMBER	A190531.09
DATE:	MAY 04 2022
SCALE:	1"=200'-0"
DRAWN BY:	
CHECKED BY:	

DRAWING SCALE AND NORTH ARROW

GRAPHIC SCALE

NORTH

SHEET TITLE

OVERALL SITE PLAN

SHEET NUMBER

SP.01

SHEET **OF**

COMMUNITY SOLUTIONS GROUP
A GAI Consultants, Inc. Service Group
618 E. South Street Suite 700
Orlando, Florida 32801
T 407.423.8398
gainconsultants.com/community solutions

Midway Trail

Seminole County, FL

0 30' 60' 120'

N

DRAWING NO.
DATE OF ISSUE 08/05/2022
REVISION

Roseland Park Concept Plan

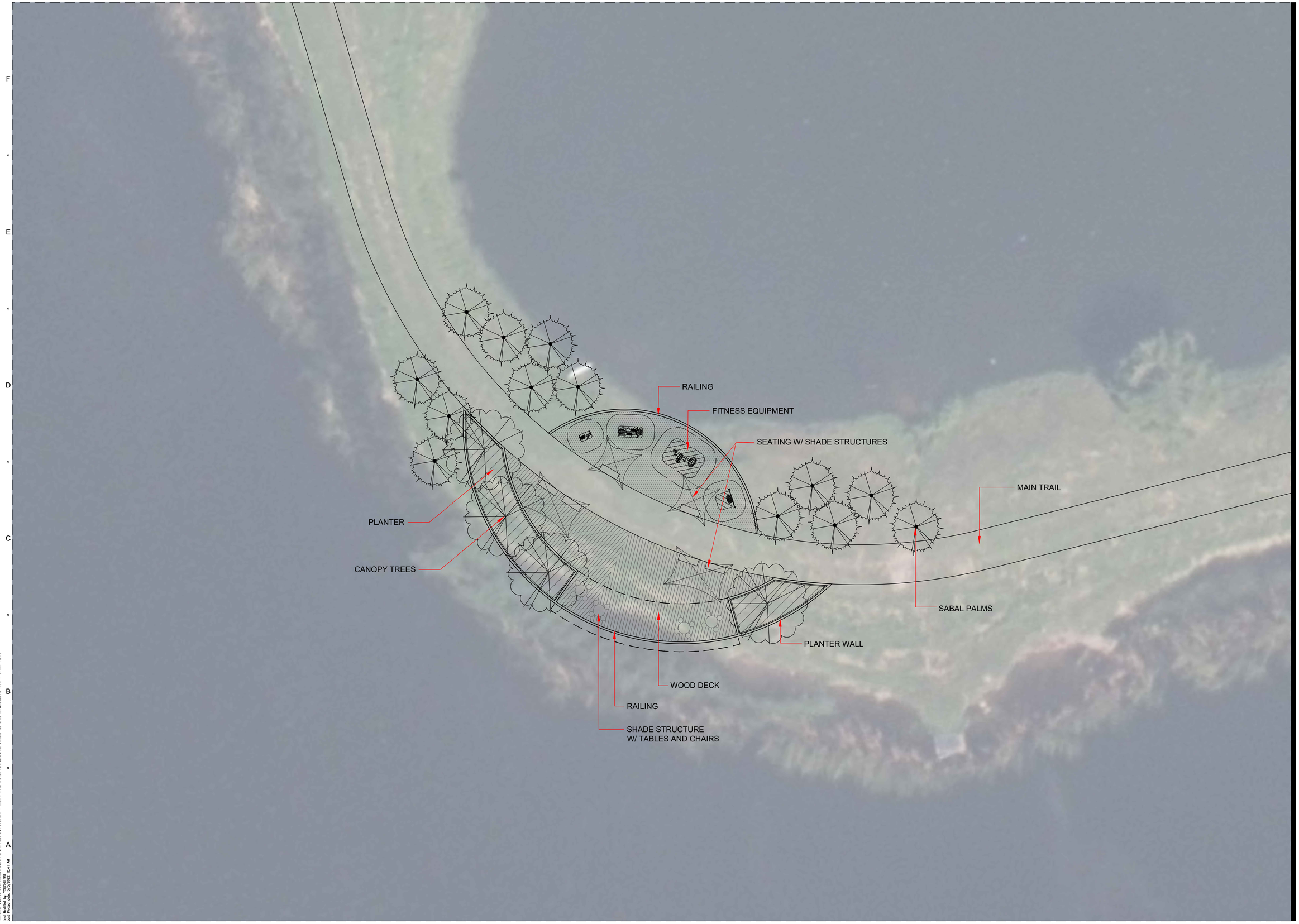

COMMUNITY SOLUTIONS GROUP

A GAI Consultants, Inc. Service Group

618 E. SOUTH STREET
SUITE 700
ORLANDO, FL 32801
407.423.8398

CERTIFICATE OF AUTHORIZATION: EB9951

PROJECT

MIDWAY TRAIL
MASTER PLAN

SEMINOLE COUNTY, FL

CLIENT/OWNER

SEMINOLE COUNTY

1101 EAST 1ST STREET
OWNER ADDRESS LINE 2
SANFORD, FLORIDA 32771
407.665.0000 tel

CONSULTANTS

REGISTRATION

ISSUED FOR:

--	--

PROJECT NUMBER	A190531.09
DATE:	MAY 04 2022
SCALE:	1"=10'-0"
DRAWN BY:	
CHECKED BY:	

DRAWING SCALE AND NORTH ARROW

GRAPHIC SCALE

NORTH

SHEET TITLE

CAUSEWAY PLAZA

SHEET NUMBER

L2.00

SHEET **OF**

Filename: \\CAVCONSULTANTS.LOCAL\SUBPROJ\MFRA\2019\A190531.09 - MIDWAY TRAIL MASTER PLAN\CAD\VREF\A190531.09 BASE MAP_ROSELAND PARK - OPTION A.DWG
Last Modified by: 10/29/21 10:41 AM
Last Plotted Date: 05/04/22

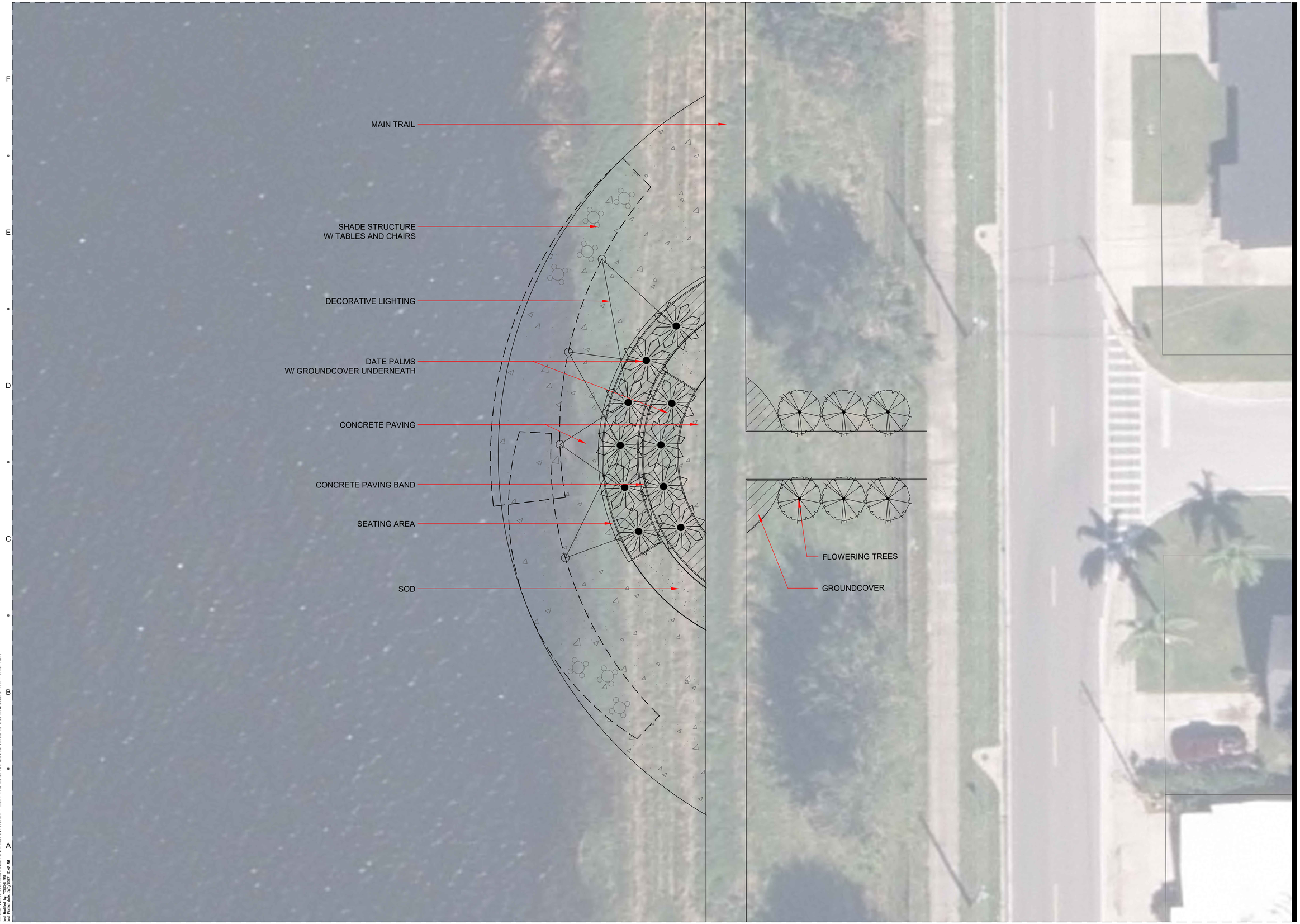

COMMUNITY SOLUTIONS GROUP

A GAI Consultants, Inc. Service Group

618 E. SOUTH STREET
SUITE 700
ORLANDO, FL 32801
407.423.8398

CERTIFICATE OF AUTHORIZATION: EB9951

PROJECT

MIDWAY TRAIL
MASTER PLAN

SEMINOLE COUNTY, FL

CLIENT/OWNER

SEMINOLE COUNTY

1101 EAST 1ST STREET
OWNER ADDRESS LINE 2
SANFORD, FLORIDA 32771
407.665.0000 tel

CONSULTANTS

REGISTRATION

ISSUED FOR:

--	--

PROJECT NUMBER	A190531.09
DATE:	MAY 04 2022
SCALE:	1"=10'-0"
DRAWN BY:	
CHECKED BY:	

DRAWING SCALE AND NORTH ARROW

0 10 20 Feet
GRAPHIC SCALE

NORTH

SHEET TITLE

EAST
WATERFRONT PLAZA

SHEET NUMBER

L3.00

SHEET **OF**

Filename: \\GAICINSI\CLIENTS\LOCAL\BJPROJ\MPM\2019\A190531.09 - MIDWAY TRAIL MASTER PLAN\CAD\WEST\A190531.09 BASE MAP_ROSELAND PARK - OPTION A.DWG
Last Modified by: BJPROJ
Last Modified Date: 5/4/2022 10:42 AM

COMMUNITY SOLUTIONS GROUP

A GAI Consultants, Inc. Service Group

618 E. SOUTH STREET
SUITE 700
ORLANDO, FL 32801
407.423.8398

CERTIFICATE OF AUTHORIZATION: EB9951

PROJECT

MIDWAY TRAIL
MASTER PLAN

SEMINOLE COUNTY, FL

CLIENT/OWNER

SEMINOLE COUNTY

1101 EAST 1ST STREET
OWNER ADDRESS LINE 2
SANFORD, FLORIDA 32771
407.665.0000 tel

CONSULTANTS

REGISTRATION

ISSUED FOR:

--	--

PROJECT NUMBER	A190531.09
DATE:	MAY 04 2022
SCALE:	1"=20'-0"
DRAWN BY:	
CHECKED BY:	

DRAWING SCALE AND NORTH ARROW

GRAPHIC SCALE

NORTH

SHEET TITLE

SOUTH PIER

SHEET NUMBER

L4.00

SHEET **OF**

Filename: \\GAIXONSULTANTS.LOCAL\SUBPROJ\MFRX\2019\A190531.09 - MIDWAY TRAIL MASTER PLAN\CAD\VRST\A190531.09 BASE MAP_ROSELAND PARK - OPTION A.DWG
Last Modified by: 10/29/21 10:43 AM
Layout: Base Map - Option A