
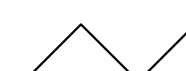




ADA - Sidewalks and Ramps Map

Legend

-  Streets
-  Sidewalks








Sidewalk Ramps


Ramp

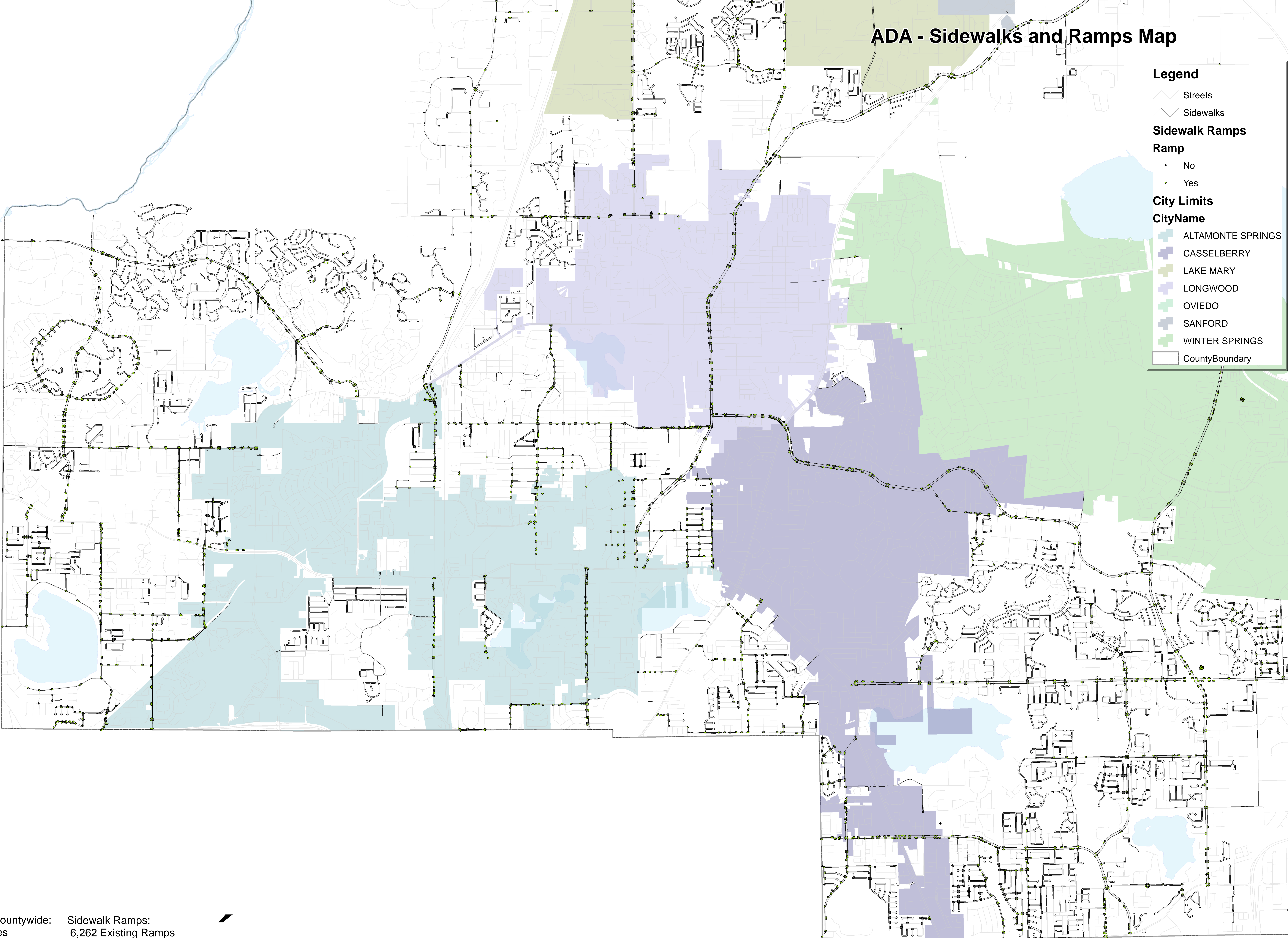
-  No
-  Yes

City Limits

CityName

-  ALTAMONTE SPRINGS
-  CASSELBERRY
-  LAKE MARY
-  LONGWOOD
-  OVIEDO
-  SANFORD
-  WINTER SPRINGS

 CountyBoundary



Sidewalks Countywide: 827.677 Miles

Sidewalk Ramps:
 6,262 Existing Ramps
 967 Missing Ramps

Date: 6/25/2021
 Map Created By: Michael F. Garcia, PSM
 Document Path: S:\GIS\Pictometry\Mike\ADA - Sidewalks and Ramps Map at 36x48.mxd